

## UNHCR Co-ordinated Clusters:

- Protection**  
(Co-ordinated by UNHCR & DRC)
- Shelter & NFI**  
(Co-ordinated by UNHCR & NRC)
- Camp Coordination & Camp Management**  
(Co-ordinated by UNHCR & IOM)

**424,560 displaced**  
since 17 October 2016

Assisted by UNHCR

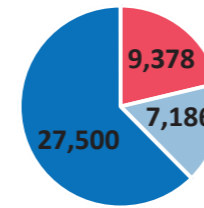
**272,604**  
individuals  
assisted  
in camps

**141,146**  
individuals  
assisted  
out of camps  
Includes conflict-affected population who were never displaced

## Targets:

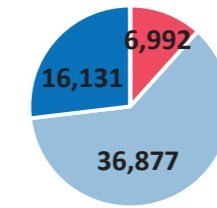
- Occupied
- Developed Plots
- New requirements in 2017

**Camp/Site Plots**  
**44,000**

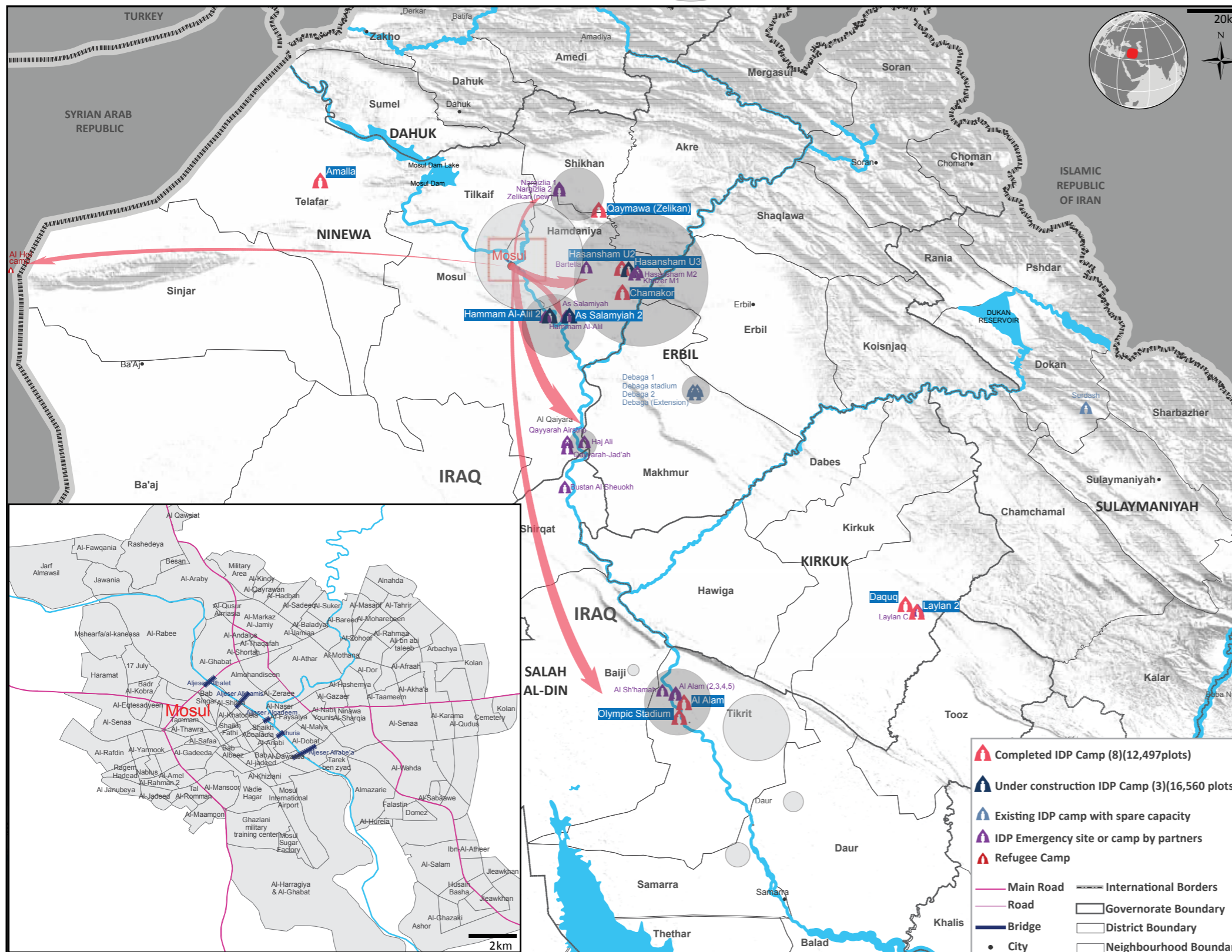
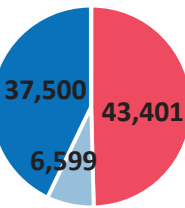


**Tents Camps & Shelter Alternatives**  
**60,000**

- Distributed
- Available
- New requirements in 2017



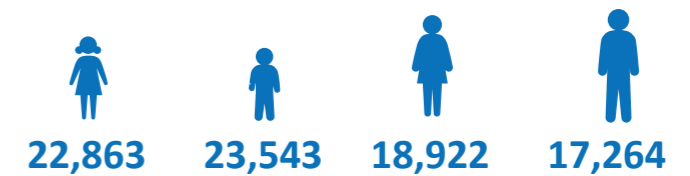
**Complete NFI Kits**  
**87,500**



## UNHCR Protection Monitoring for Mosul Response

**15,945 HHs Assessed**

**82,592 Individuals**



## Plots in UNHCR Constructed Camps

Camp	Occupied Plots	Developed Plots	Undeveloped Plots
As Salamiyah 2			10,000
Hammam Al-Alil 2	1,644	856	2,500
Amalla		3,032	
Chamakor	2,400		
Hasansham U3	1,781	155	
Daquq	1,600		
Hasansham U2		1,567	
Qaymawa (Zelikan)	453	576	
Laylan 2	1,000		
Olympic Stadium	1,000		
Al-Alam	500		

**Total 29,064 plots**  
**Capacity 174,384 IDPs**

1 Family per plot and  
6 Individuals per family

Camps and emergency sites include locations within the broader Mosul corridor. **621,542 IDPs** from Erbil, Ninewa, Salah al-Din and Kirkuk Governorates were displaced due to hostilities since April 2016.

## UNHCR Funding Requirements



**USD 212 million**  
required in 2017 for Mosul  
emergency response

The boundaries and names shown and the designations used on this map do not imply official endorsement or acceptance by the United Nations.

Sources: UNHCR, UNOCHA, CCCM Cluster, Shelter/NFI Cluster, IOM DTM. Geographic Coordinate System: GCS-WGS