

UNHCR Co-ordinated Clusters:

- Protection**
(Co-ordinated by UNHCR & DRC)
- Shelter & NFI**
(Co-ordinated by UNHCR & NRC)
- Camp Coordination & Camp Management**
(Co-ordinated by UNHCR & IOM)

326,754 displaced since 17 October

Assisted by UNHCR

225,492 individuals assisted in camps

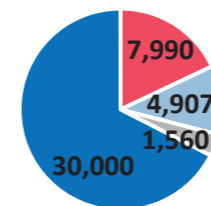
131,354 individuals assisted out of camps
Includes conflict-affected population who were never displaced

Targets:

- Occupied
- Available
- Under construction
- New requirements in 2017

Camp/Site Plots

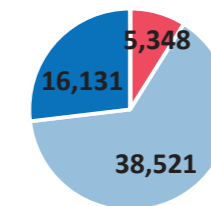
44,000



Tents Camps & Shelter Alternatives

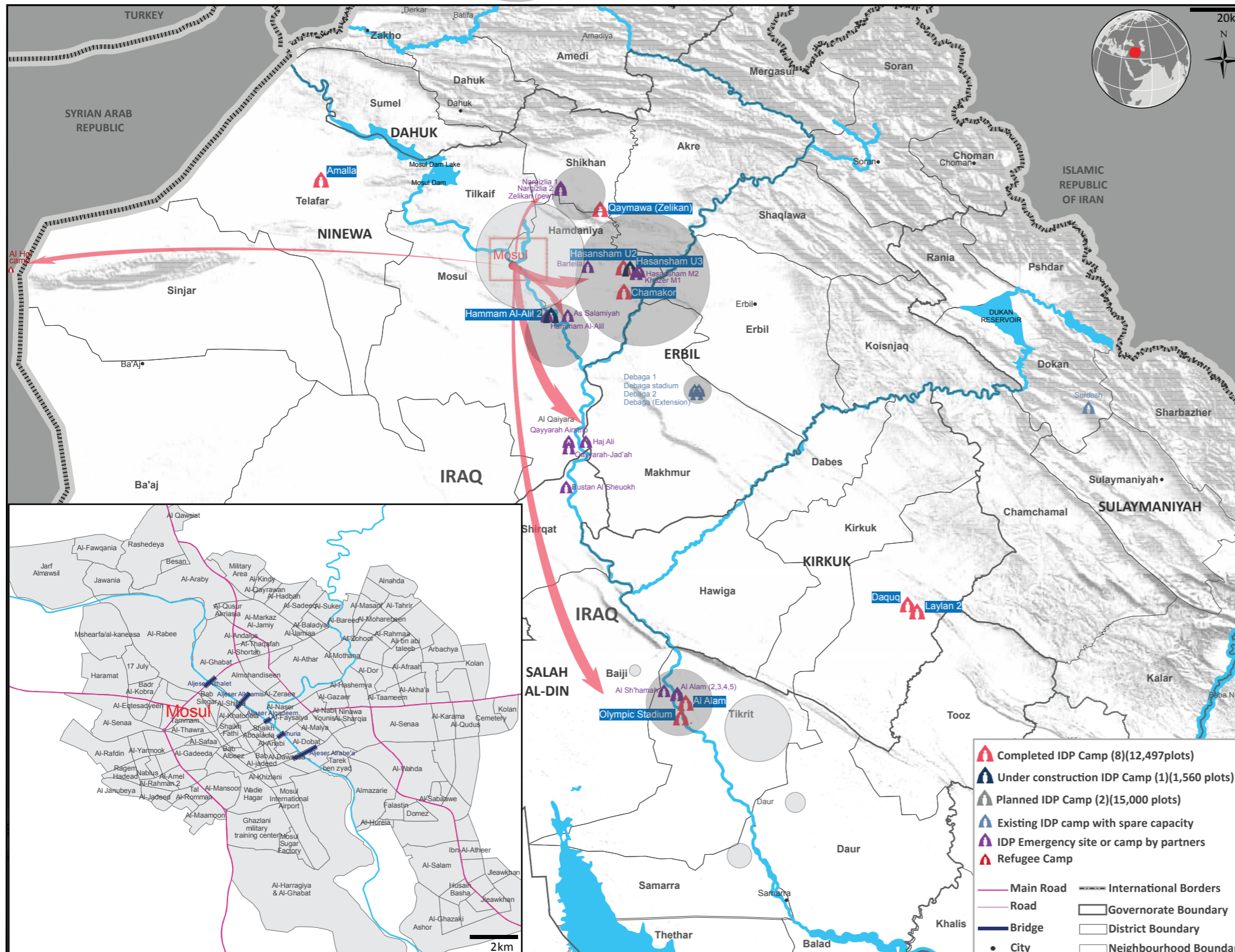
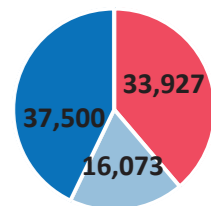
60,000

- Distributed
- Available
- New requirements in 2017



Complete NFI Kits

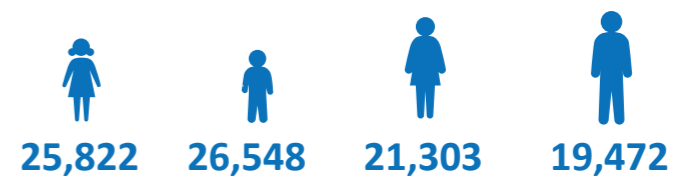
87,500



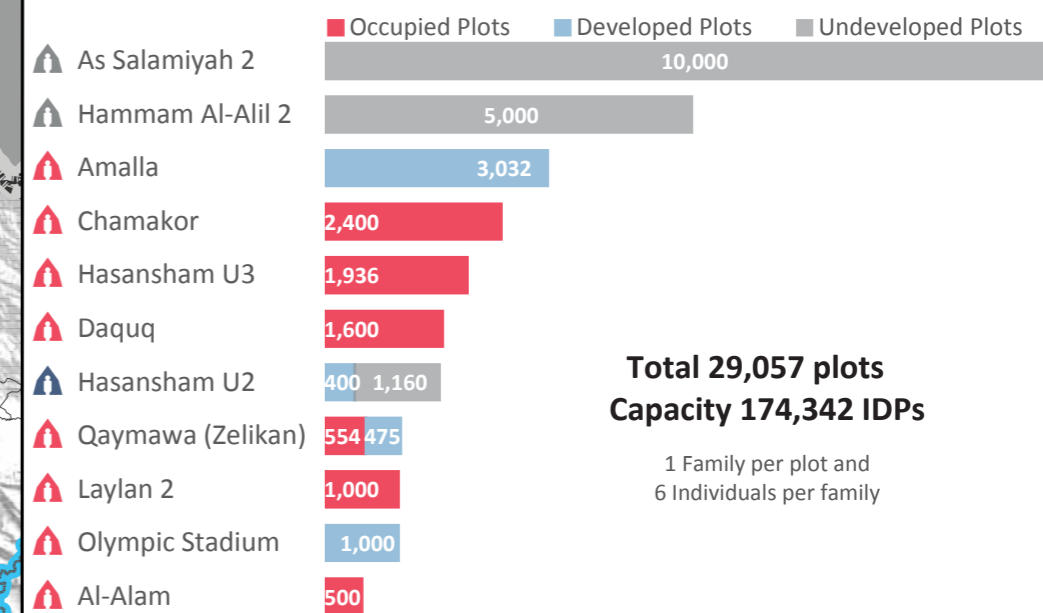
UNHCR Protection Monitoring for Mosul Response

17,522 HHs Assessed

93,145 Individuals



Plots in UNHCR Constructed Camps



Total 29,057 plots
Capacity 174,342 IDPs

1 Family per plot and 6 Individuals per family

Camps and emergency sites include locations within the broader Mosul corridor. **544,990** IDPs from Erbil, Ninewa, Salah al-Din and Kirkuk Governorates were displaced due to hostilities since April 2016.

UNHCR Funding Requirements



USD 212 million required in 2017 for Mosul emergency response

The boundaries and names shown and the designations used on this map do not imply official endorsement or acceptance by the United Nations.

Sources: UNHCR, UNOCHA, CCCM Cluster, Shelter/NFI Cluster, IOM DTM. Geographic Coordinate System: GCS-WGS